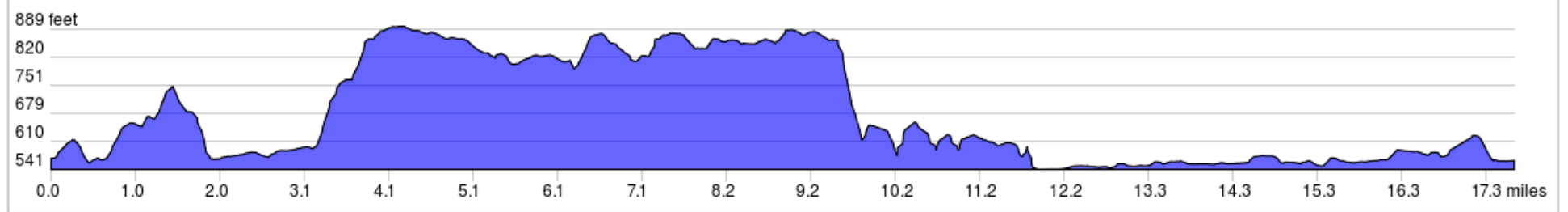















GRR TC Steele Ridge Ride 18



17.7 miles, + 1022 / - 1026 feet



GRR TC Steele Ridge Ride 18

Dist	Type	Note	Next
0.0		Start of route	2.1
2.1		R onto IN-46 E	0.4
2.5		R onto Crooked Creek Rd	1.8
4.3		R at top of hill into parking lot and Bartley Ridge MTB Trail	3.0
7.3		R onto T C Steele Rd	0.2
7.5		L onto Gilmore Ridge Rd	1.4
8.9		R to stay on Gilmore Ridge Rd	0.6
9.4		R onto E Rogers Rd	2.4
11.9		R onto S McGowan Rd	2.8
14.6		R onto E Kent Rd	2.8
17.4		L onto T C Steele Rd	0.1
17.6		R onto Lower Schooner Rd	0.1
17.7		End of route	0.0

17.7 miles. +1022/-1032 feet